

12 MILES

11 MILES

10 MILES

9 MILES

8 MILES

7 MILES

6 MILES

5 MILES

4 MILES

3 MILES

2 MILES

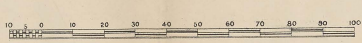
1 MILE



Magnetic Meridian

Myers Creek Alluvial Flat consisting of Layers Mud Clay Sand Gravel and Cement.

# EXTENSION NORTH OF THE BENDIGO-EAGLEHAWK QUARTZ REEFS FROM SAILORS' GULLY



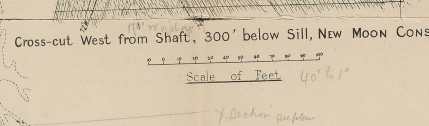
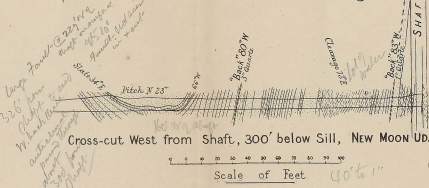
Scale of Chains. 20 to 100

A. S. Whitless.  
Underground Survey Office, Bendigo, September 1903.

REFERENCE.

Anticlinal Axial Lines	Quartz Outcrops	Shafts
Alluvial Workings and Aneroid Heights	Lease Boundaries	Information Posts
Fossil Localities	Dykes (Lava)	Surface Dip

## CROSS SECTIONS



## BOROUGH OF EAGLEHAWK

REFERENCE

Slate	[Symbol]
Sandstone	[Symbol]
Quartz	[Symbol]
Quartz (worked out)	[Symbol]
Quartz Spurs	[Symbol]
Dyke	[Symbol]

