








# ROSEDALE COUNTY OF BULN BULN

Scale - 40 Chains to an inch.

-  Recent, Sand, clay and loam.
-  Post Pliocene, Sand, clay and gravel.
-  Tertiary (Post Volcanic) Sand, clay, gravel and conglomerate.

 Aneroid heights above sea level.  
Bores thus  10  
100 Depth

